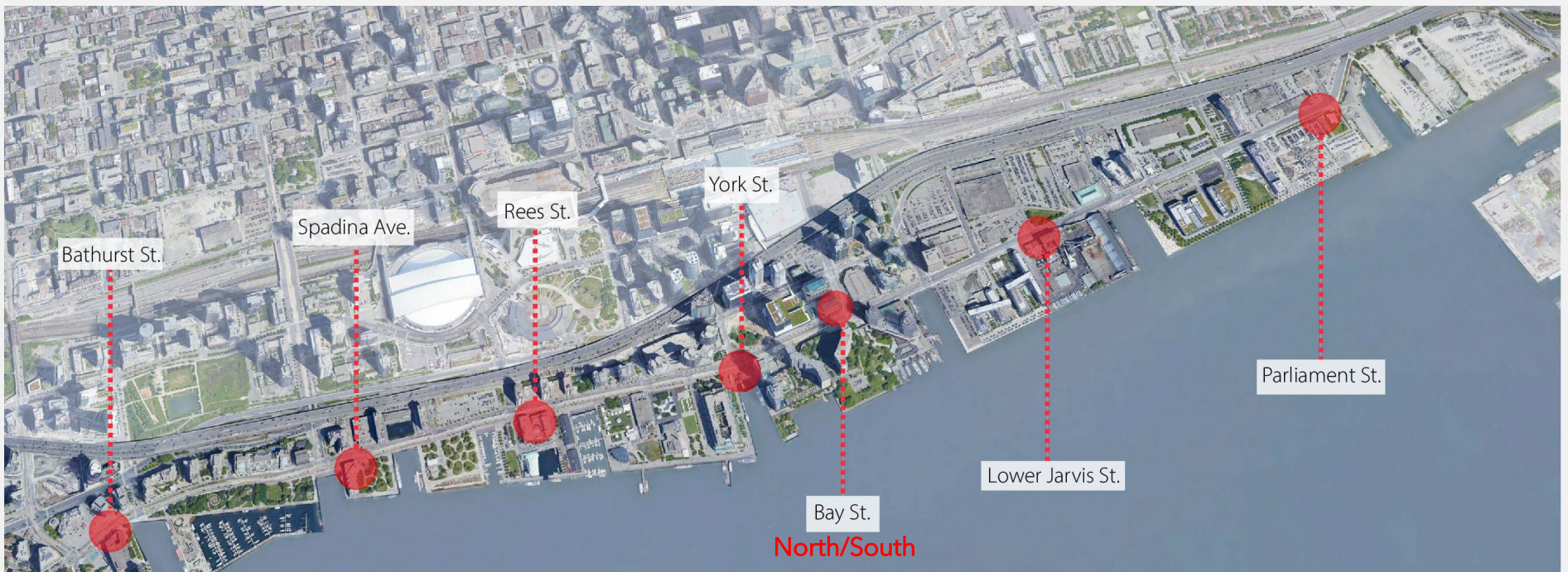




WATERFRONT
BIA

PEDESTRIAN COUNT SUMMARY

Monthly year-to-date comparisons.
November 2023

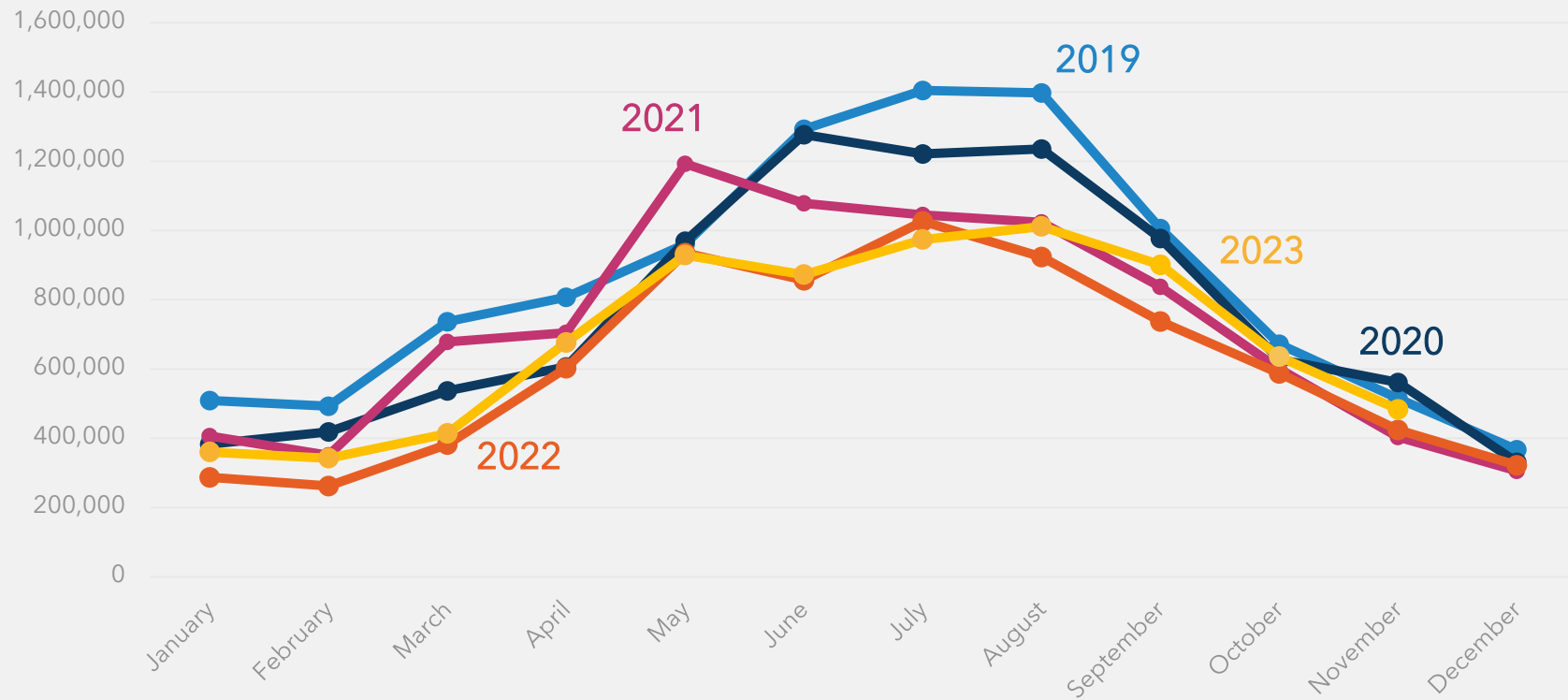


WHAT IS BEING MEASURED?

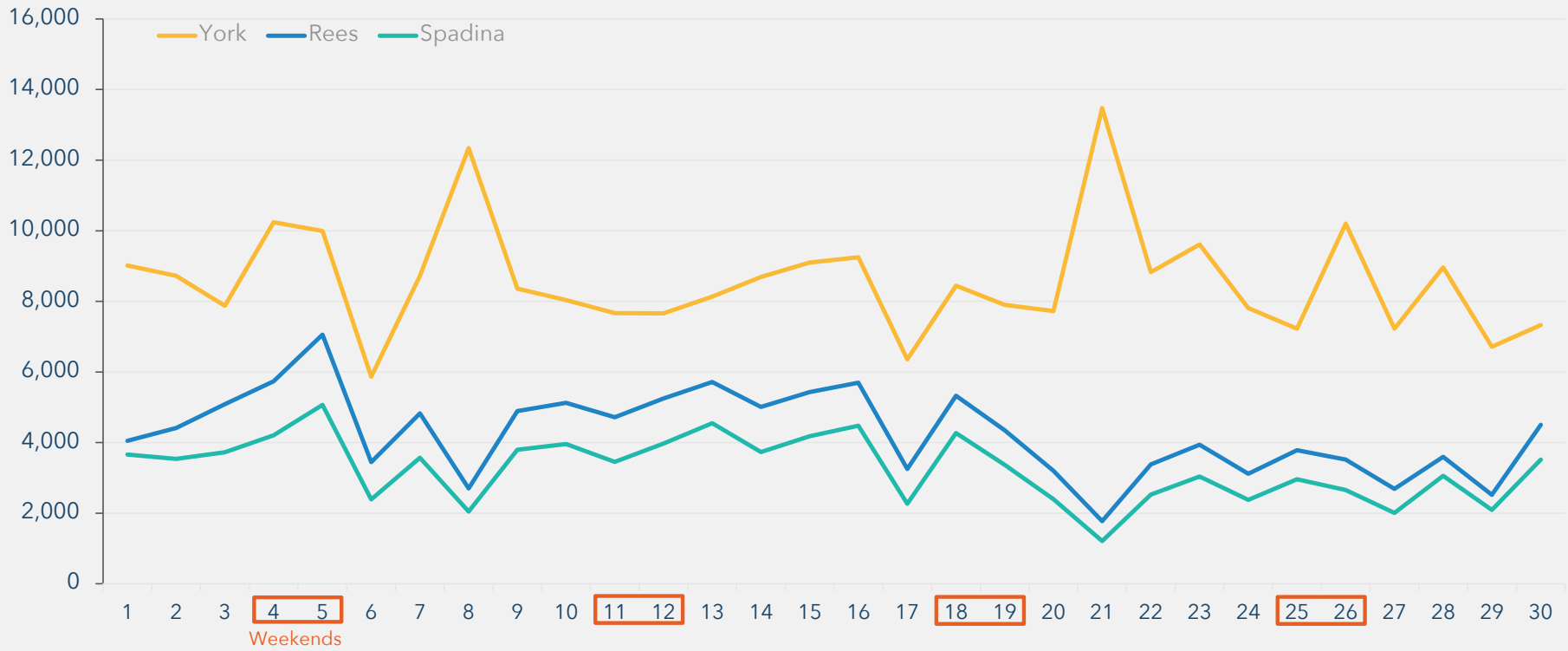
Devices count each pedestrian or cyclist going east/west on the south side of Queens Quay at these locations, and pedestrians going north/south on Bay Street. This should not be considered a cumulative count of all visitors to the area but a comparable data set at a period in time.

YEAR TO DATE COMPARISON

QUEENS QUAY PEDESTRIAN VOLUME AT YORK, REES, & LOWER SPADINA



NOVEMBER 2023 PEDESTRIAN COUNTS

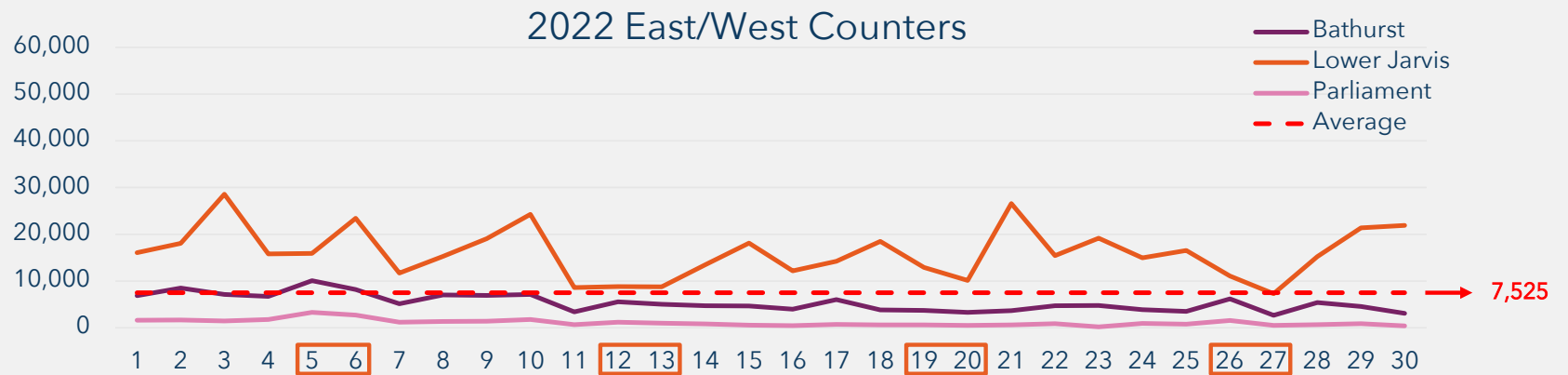
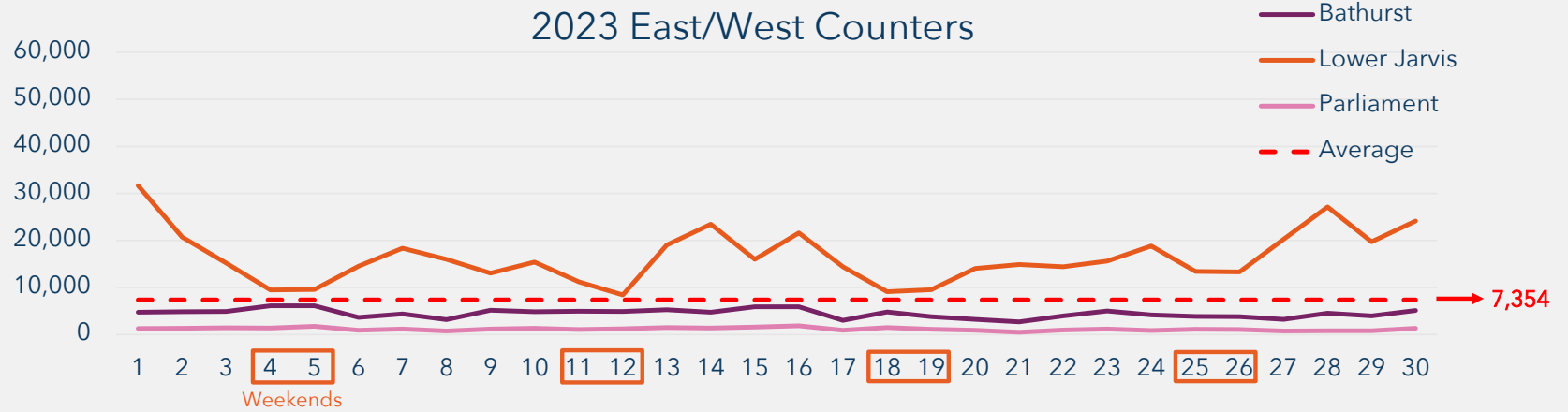


Source: The Waterfront BIA



NOVEMBER PEDESTRIAN COUNTS – NEW COUNTER LOCATIONS

PEDESTRIAN VOLUME AT BATHURST, LOWER JARVIS, AND PARLIAMENT

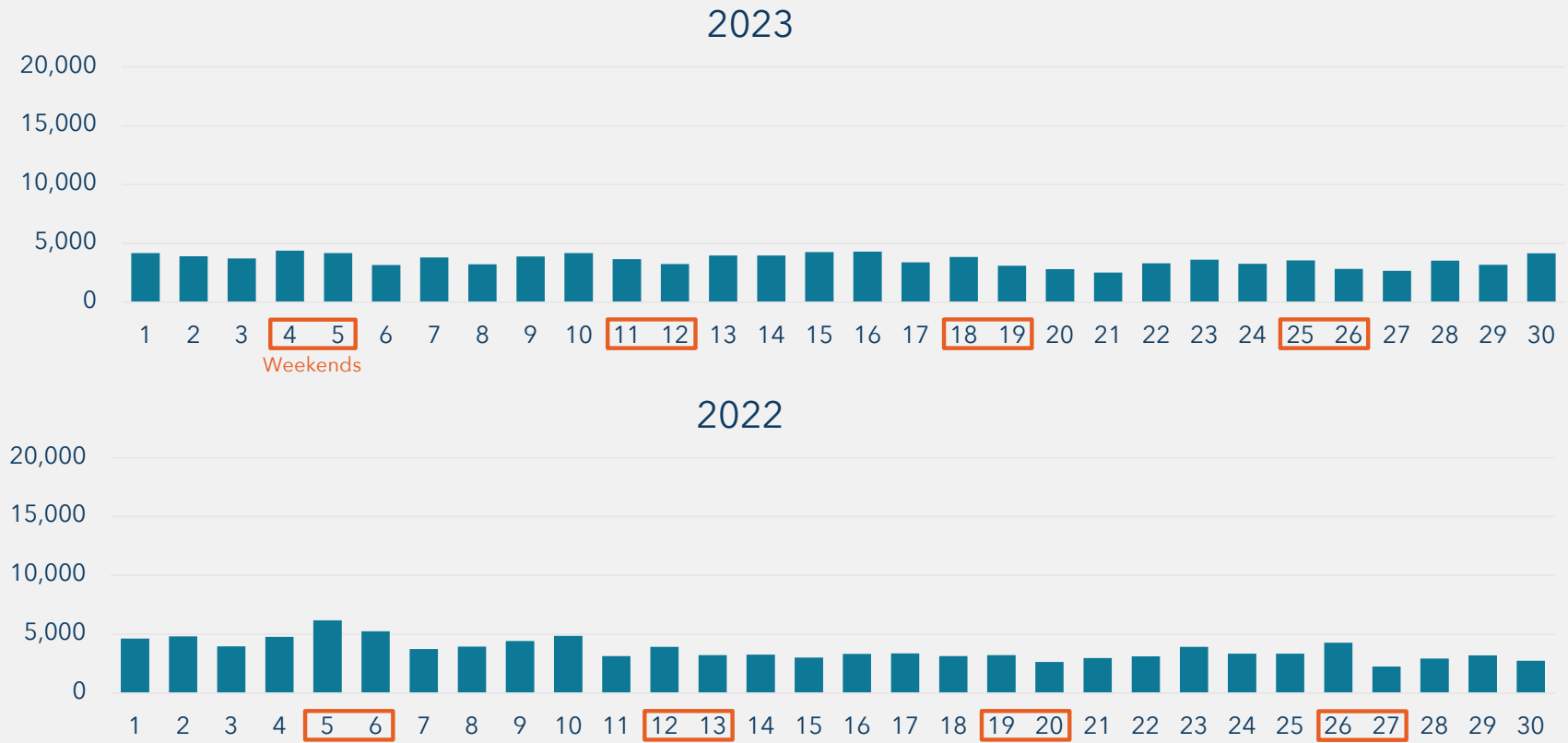


Source: The Waterfront BIA



NOVEMBER PEDESTRIAN COUNTS – NEW COUNTER LOCATIONS

PEDESTRIAN VOLUME AT BAY (NORTH/SOUTH)



Source: The Waterfront BIA

