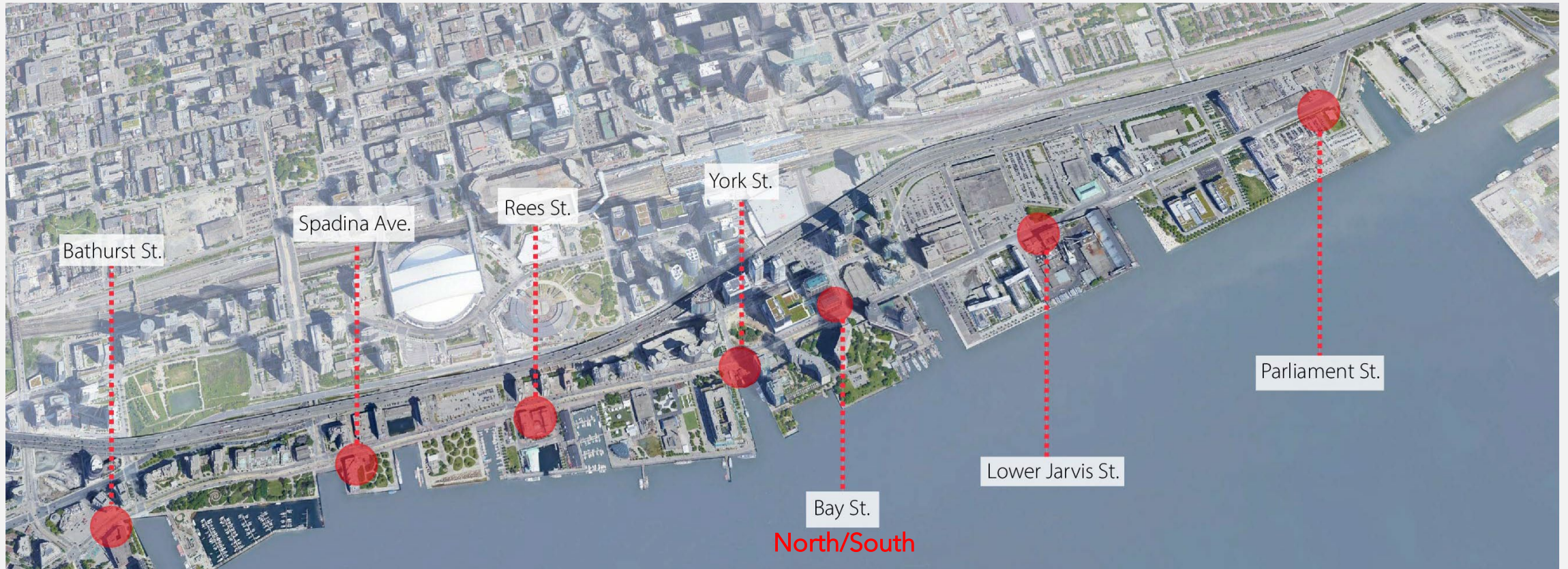




WATERFRONT
BIA

PEDESTRIAN COUNT SUMMARY

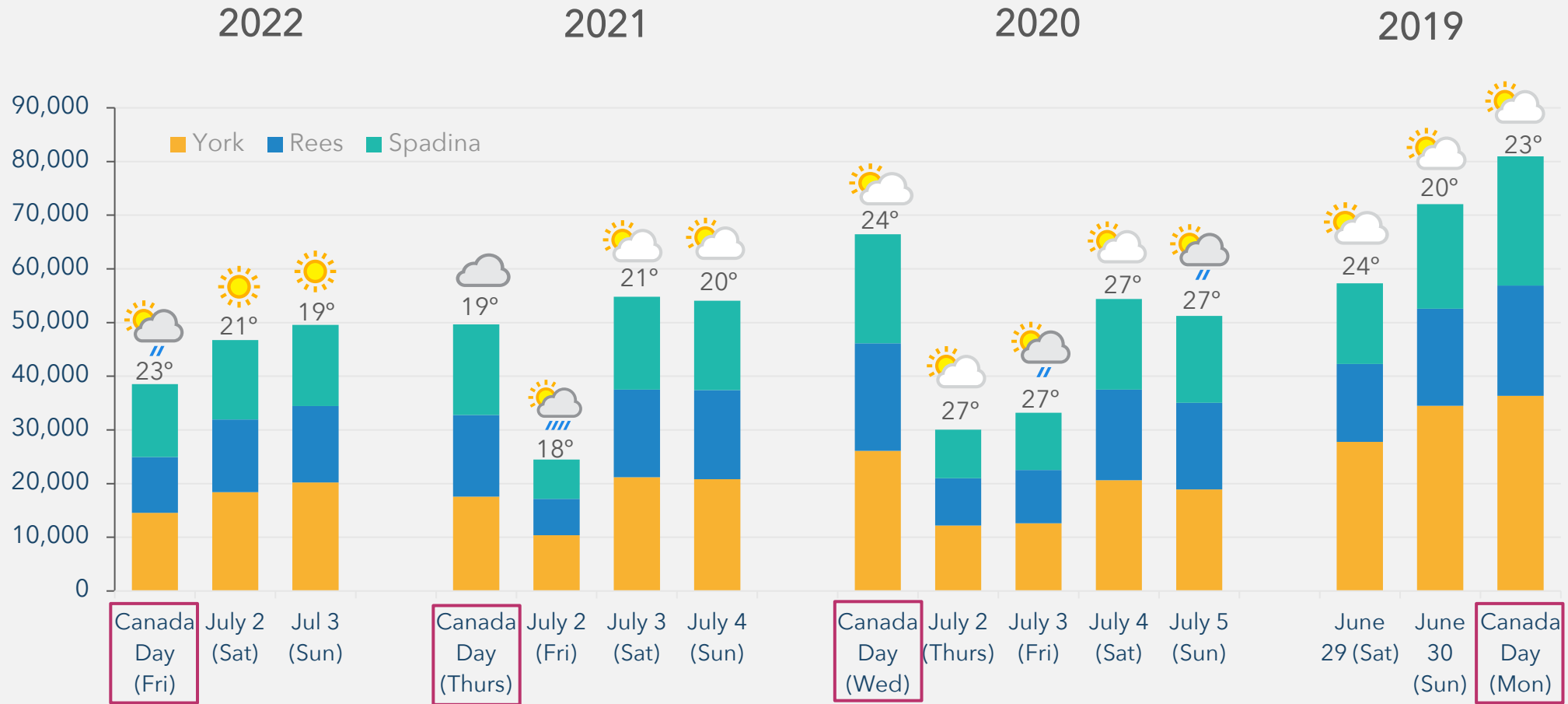
Canada Day weekend
and year-to-date comparisons.
July 2022



WHAT IS BEING MEASURED?

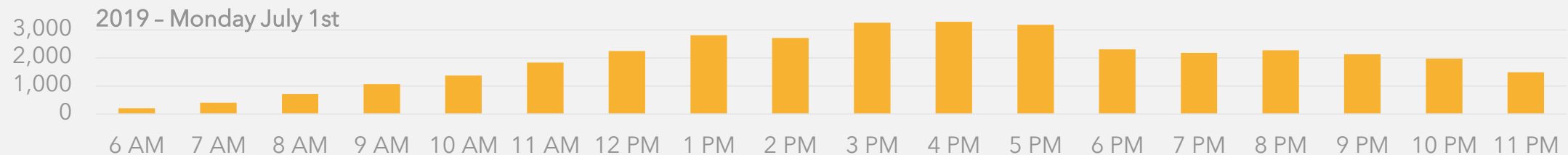
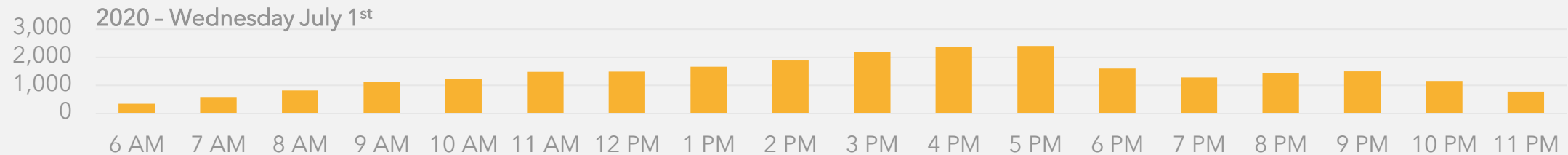
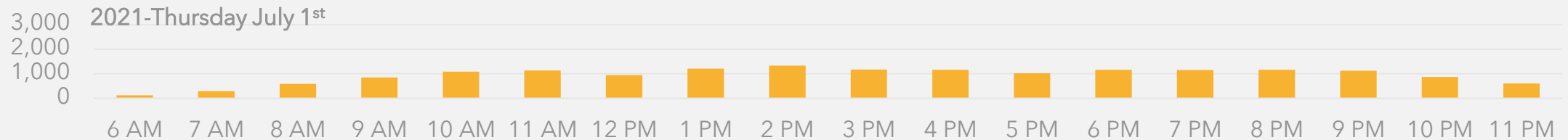
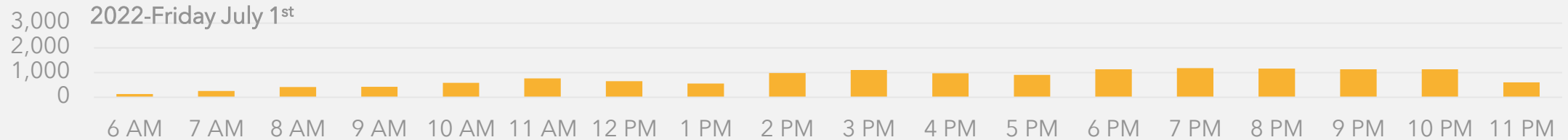
Devices count each pedestrian or cyclist going east/west on the south side of Queens Quay at these locations, and pedestrians going north/south on Bay Street. This should not be considered a cumulative count of all visitors to the area but a comparable data set at a period in time.

CANADA DAY WEEKEND COMPARED TO PREVIOUS YEARS



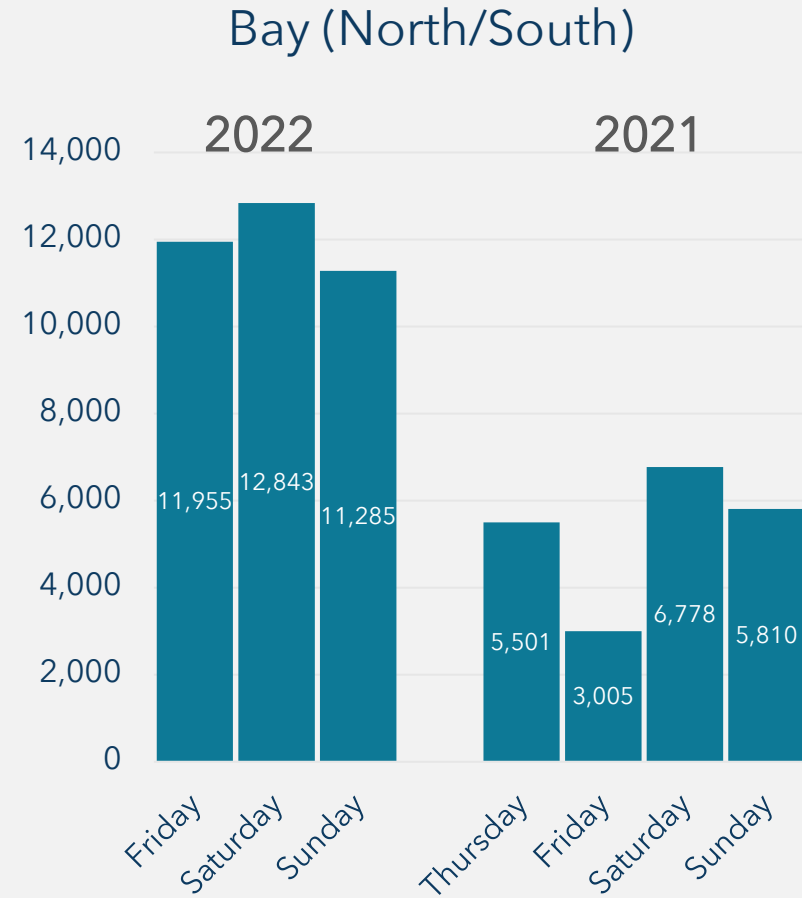
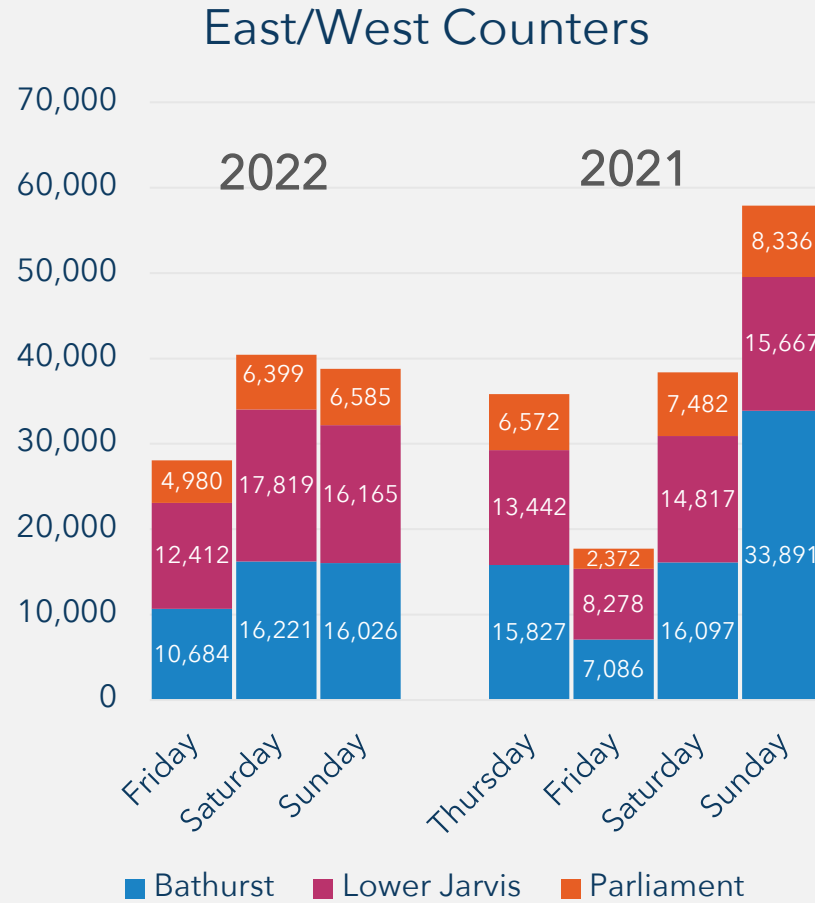
CANADA DAY COMPARED TO PREVIOUS YEARS

HOURLY PEDESTRIAN VOLUME ON QUEENS QUAY AT YORK STREET



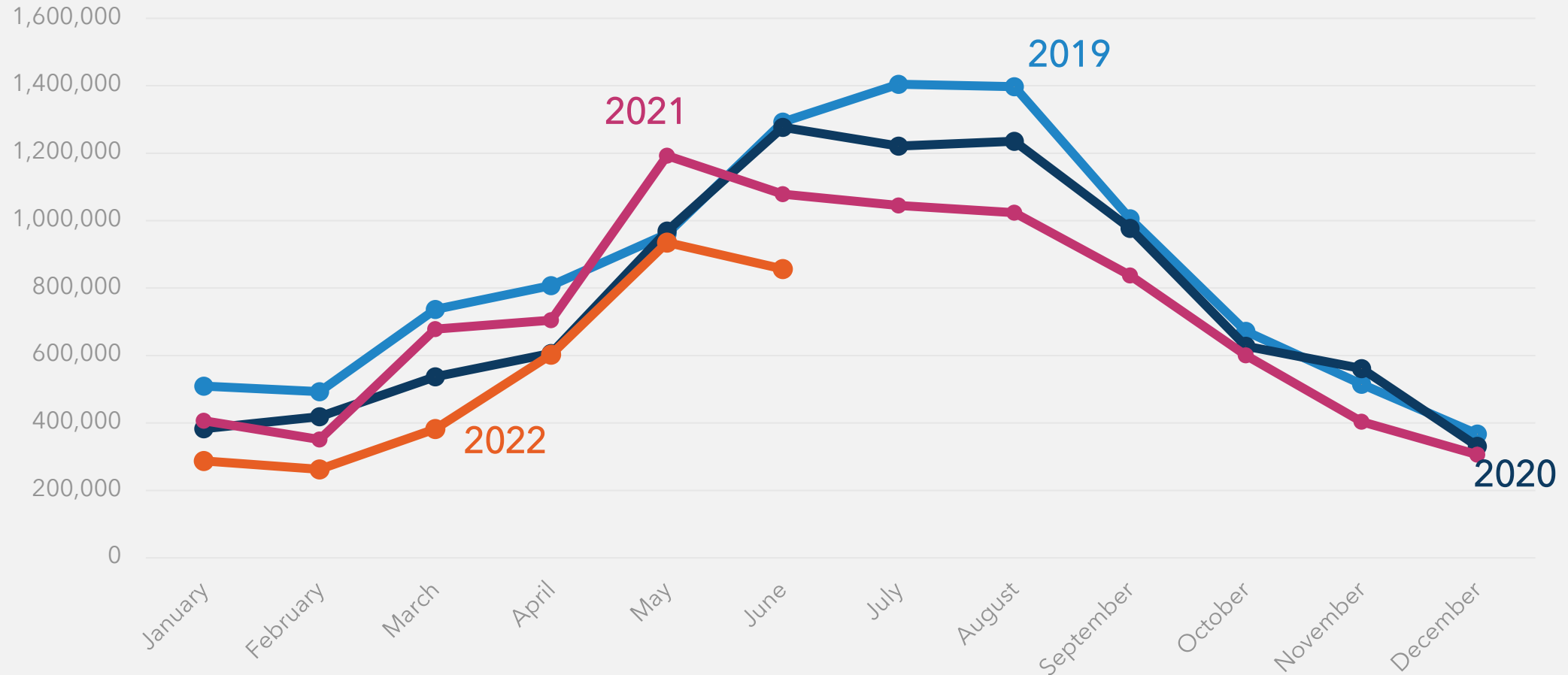
CANADA DAY WEEKEND

PEDESTRIAN VOLUME AT BATHURST, LOWER JARVIS, PARLIAMENT AND BAY



YEAR TO DATE COMPARISON

QUEENS QUAY PEDESTRIAN VOLUME AT YORK, REES, & LOWER SPADINA



Due to the construction on Queens Quay West, the York Street Pedestrian Counter was blocked by construction hoarding and the numbers shown for April and May on this graph are estimated calculations based on previous years.

